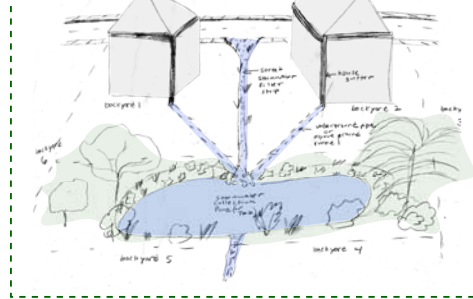



PATCH

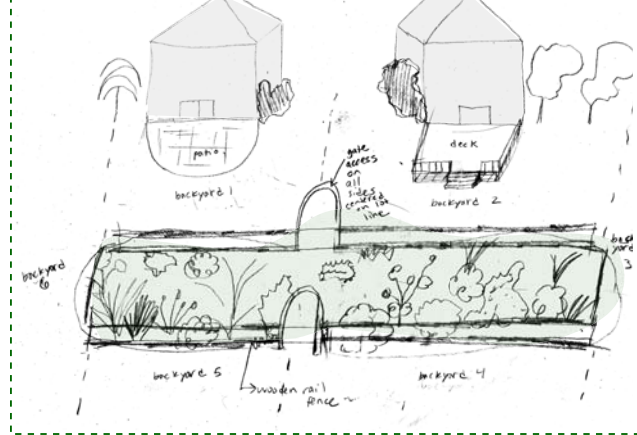
Stormwater Patch



Stormwater Patch- Section



Pollinator Patch



Pollinator Patch- Section



Mixed Deciduous Forest Patch



Wetland Habitat Patch

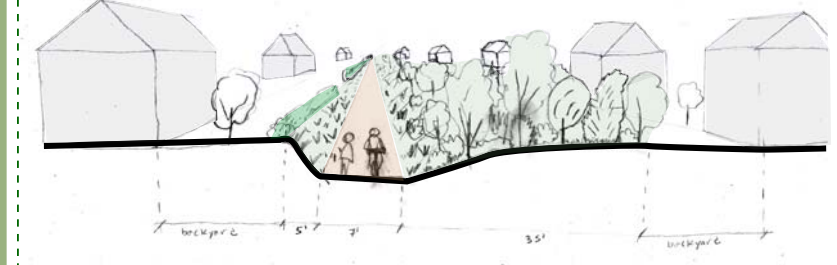


CORRIDOR

Sunken Corridor



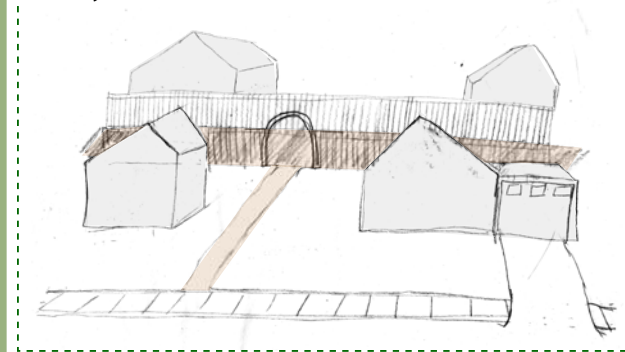
Sunken Corridor- Section



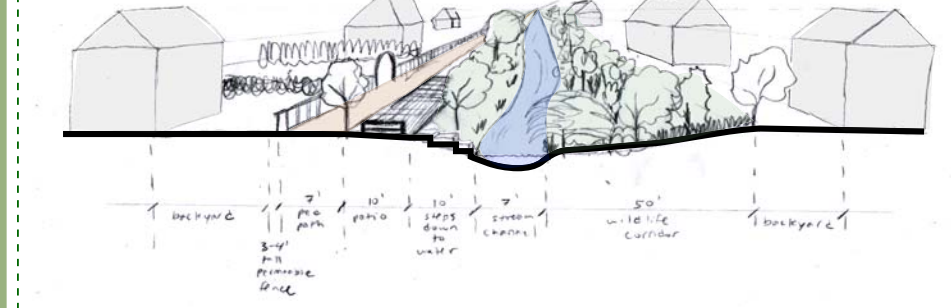
Hedged Corridor



Heavily Fenced Corridor




Stream Corridor

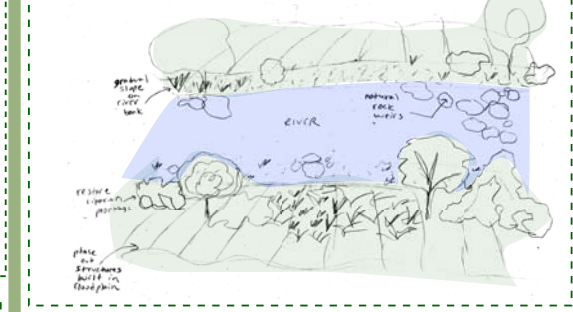


RANGE

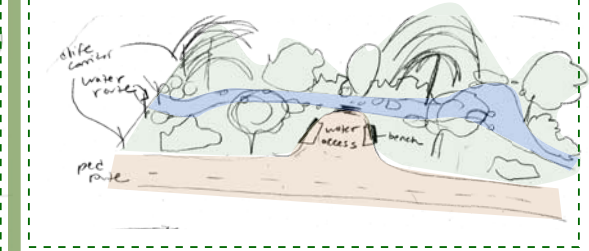
Forest Range- Interstate 287 Underpass




Floodplain Range



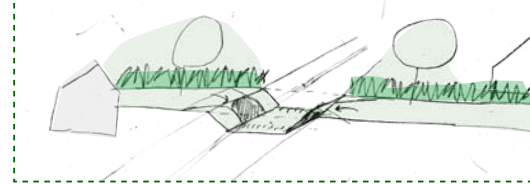
Access to River



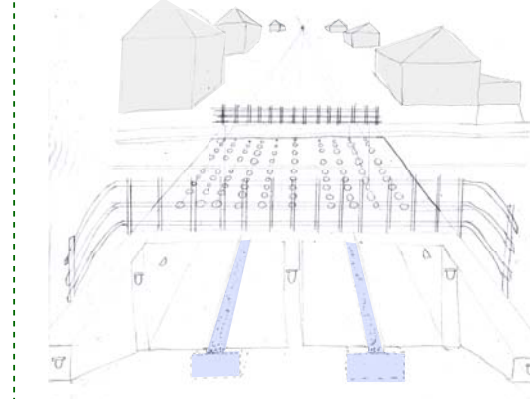
Forest Range Connection to Clearing and Wooded Buffer Corridor



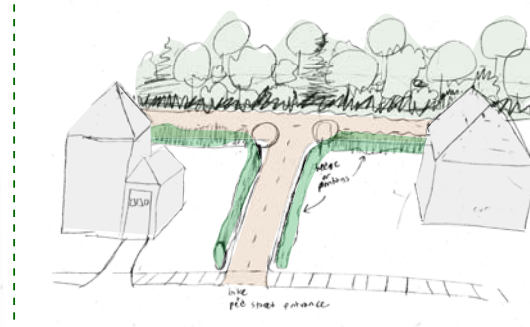
Residential Street Underpass- Section



Residential Street Underpass



Access From Street to Bike/Ped Path



No Access Backyard Corridor

