













-  existing wooded floodplain
-  existing upland forest
-  existing forested wetland
-  existing fields
-  existing infrastructure right-of-way vegetation
-  proposed eastern deciduous forest habitat
-  proposed pollinator habitat
-  proposed wetland habitat
-  surface water
-  road passing
-  people and wildlife corridors
-  area to be densified
-  area to be phased out

- ① Middle Ground corridor / ped path
- ② Remnant RR wildlife corridor / ped + bike path
- ③ Highlands Sole Source Aquifer\* 2 wetland corridor
- ④ Highlands Sole Source Aquifer\* 1 wetland corridor
- ⑤ Meyers Brook Crossroads wildlife corridor / ped path
- ⑥ Mountain to River wildlife corridor
- ⑦ Critical forest^ range
- ⑧ Pompton River floodplain range
- ⑨ Jackson Ave hub and Route 23 commercial nexus



**Pompton Plains Master Plan**